

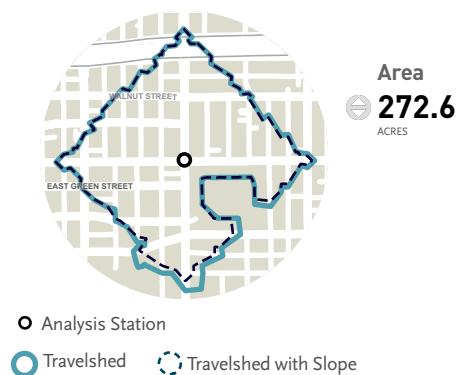
Colorado Blvd / Hill Ave*

Half-mile Travelshed Analysis – Existing Conditions

Transit Service(s): Metro North Hollywood to Pasadena Transit Corridor (Future) and Local Bus Service

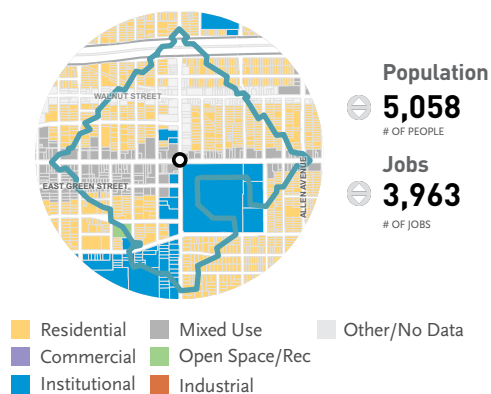
Half-Mile Travelshed Area

Shows the area within a half-mile of the street network



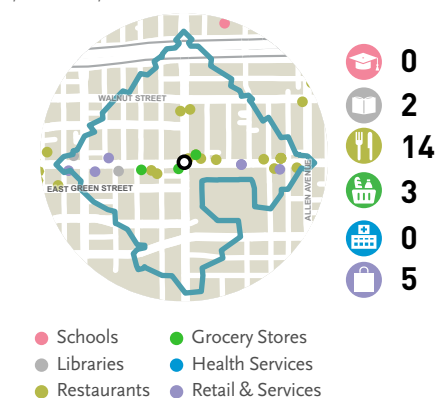
Station Area Characteristics and Demographics

Mapped are existing land uses; listed are employment and population



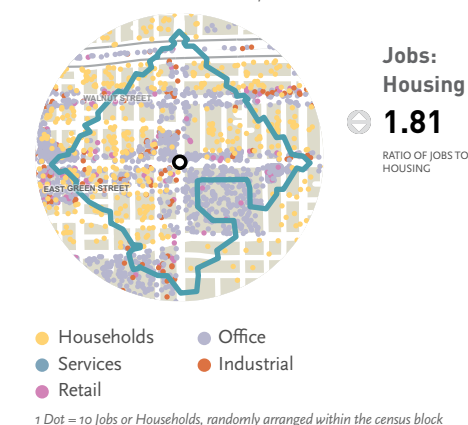
Points of Interest

Key community locations



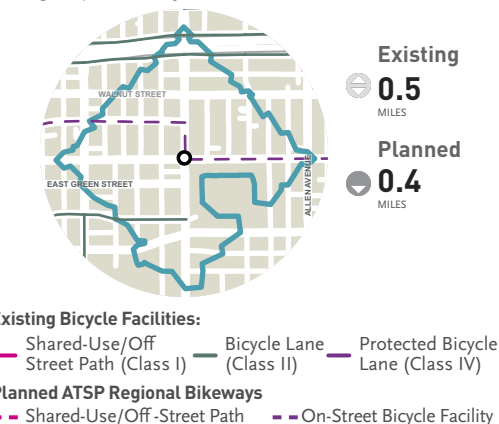
Jobs/Housing Diversity

Commercial and residential dot density



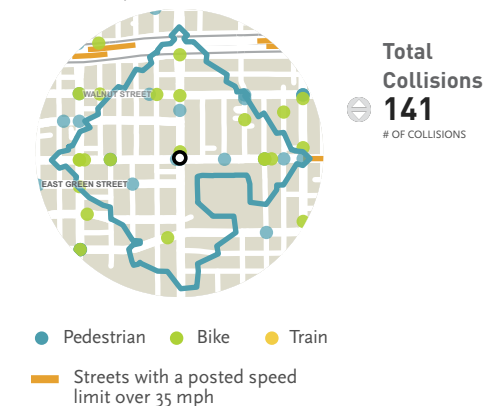
Bicycle Facilities

Existing and planned bike facilities



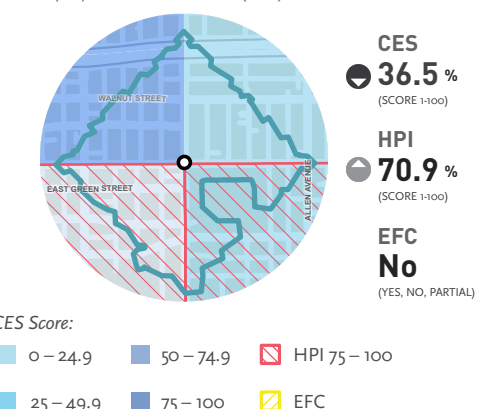
Safety

Collisions shown by mode



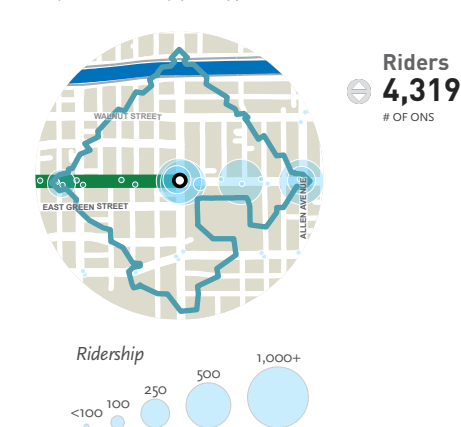
Disadvantaged Communities

CalEnviroScreen (CES), Healthy Places Index (HPI), Metro Equity Focus Communities (EFC)



Ridership Activity

Weekday transit ridership per stop/station



Age Distribution

% OF POPULATION RANK

Under 18	15.0 %	Top 10%
18 to 64	76.8 %	Top 25%
65 and over	8.2 %	Middle 50%

Journey to Work by Mode

% OF COMMUTERS RANK

Walk	17.1 %	Top 10%
Bike	3.5 %	Top 25%
Public Transit	4.0 %	Middle 50%
Carpool	4.5 %	Bottom 25%
Drive Alone	55.1 %	Bottom 10%
Other	0.5 %	Bottom 10%

Network Connectivity

1-100 RANK

Connectivity Score	54.2	Bottom 25%
--------------------	------	------------

Intersections

RANK

Number of Intersections	46	Bottom 25%
-------------------------	----	------------

Access Scores

1-100 RANK

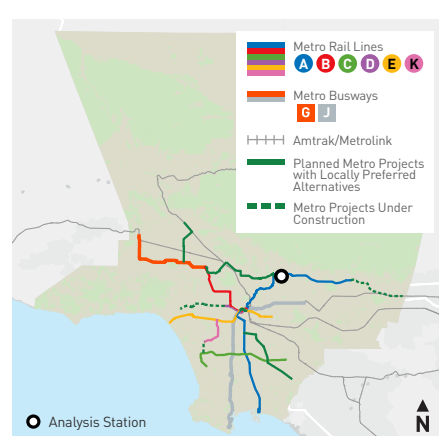
Walk Score	92	Top 10%
Bike Score	85	Top 25%
Transit Score	60	Bottom 25%

Collisions by Mode

(2017 - 2021)

	Total Collisions by Mode	Killed or Severely Injured (KSI)
	# RANK	# RANK
Pedestrian	14	0
Bike	15	0
Train	0	0
Auto	112	4

Station Location



Rankings

In comparison to the other stations

